

**Aerodrome Chart**

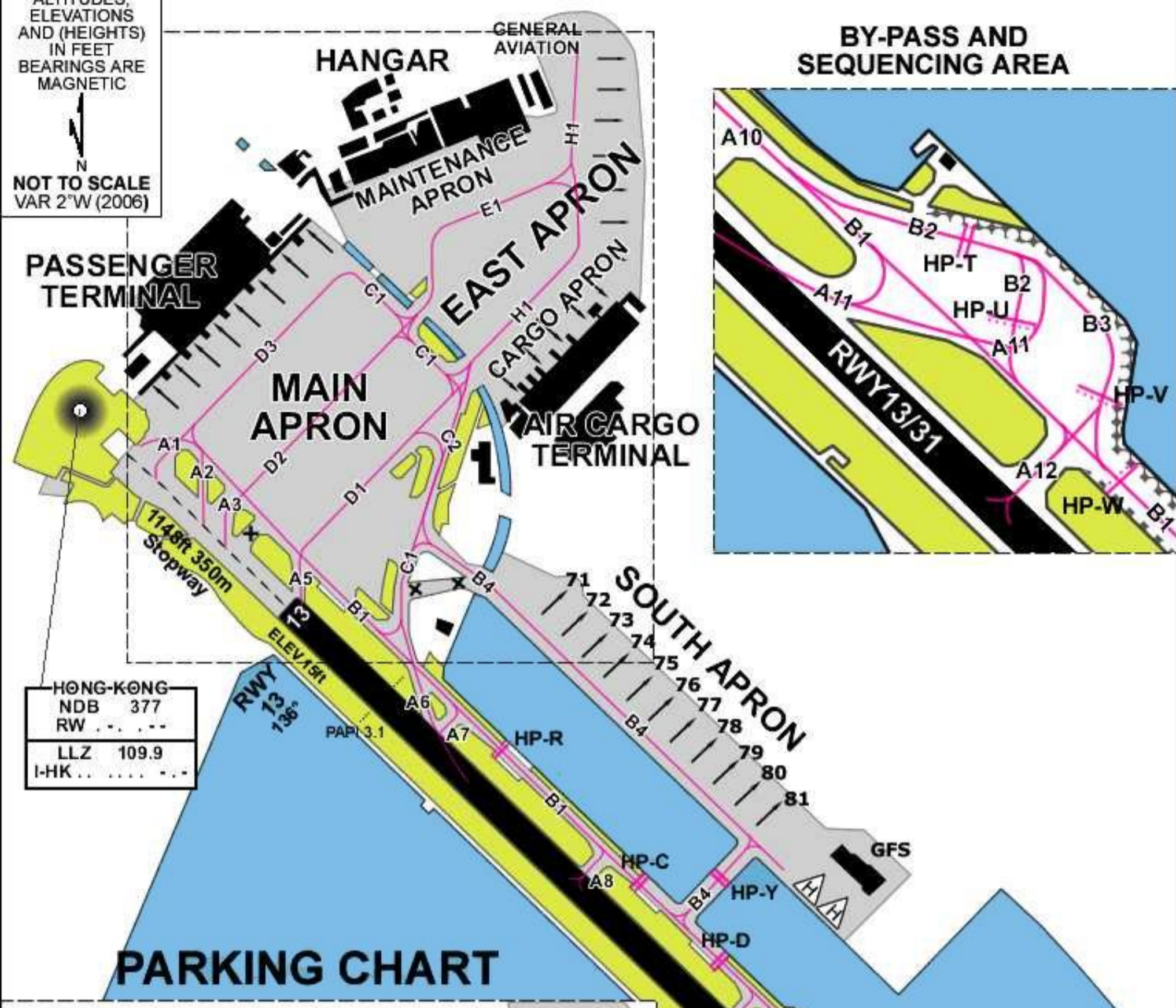
VHHX_DEL	/ Kai Tak Delivery	: 124.65
VHHX_GND	/ Kai Tak Ground	: 121.60
VHHX_TWR	/ Kai Tak Tower	: 118.70

**KAI TAK INTERNATIONAL**  
 N22 19.0 E114 12.2  
 AERODROME ELEV 15 FT

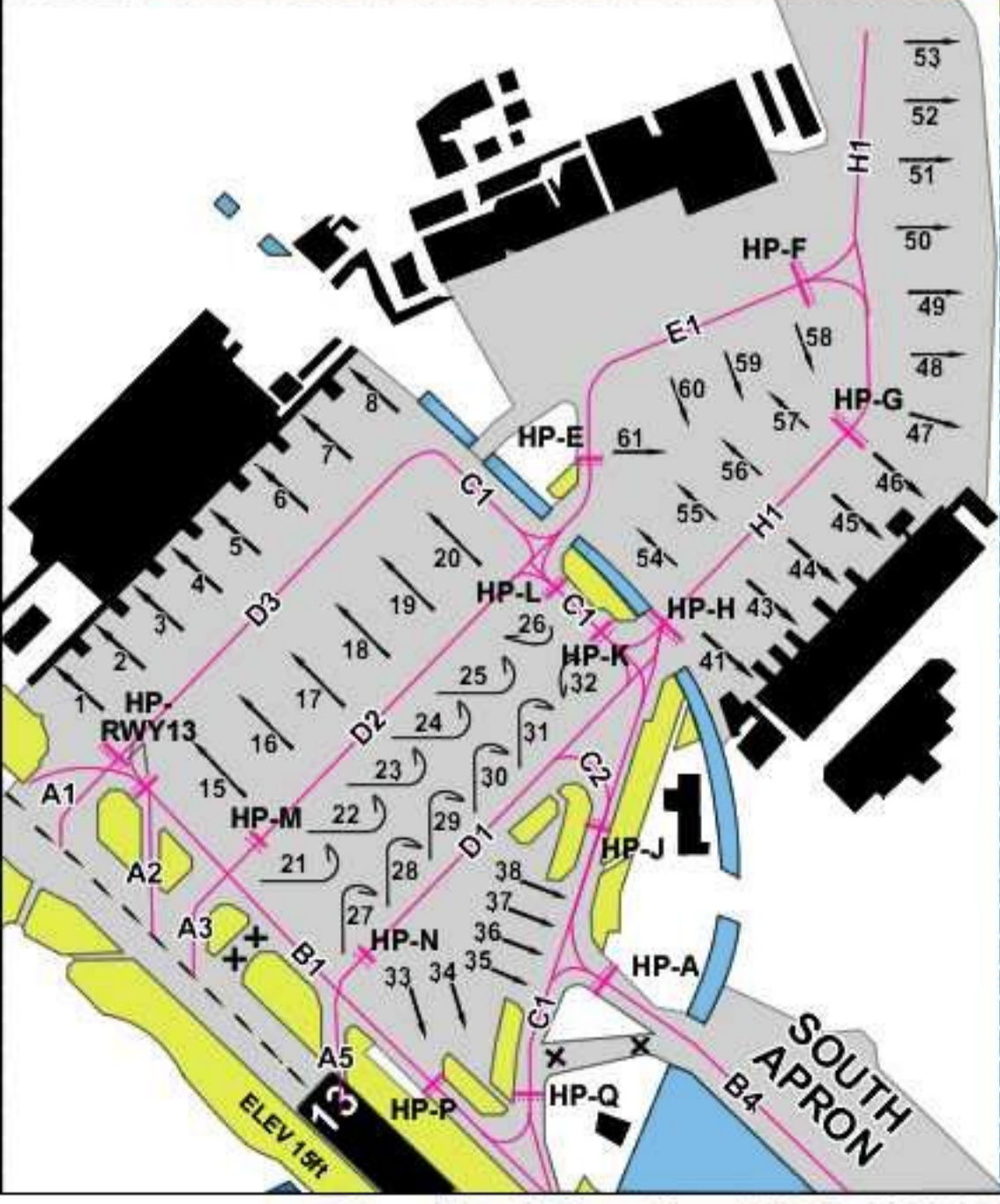
ALTITUDES, ELEVATIONS AND (HEIGHTS) IN FEET BEARINGS ARE MAGNETIC

N

NOT TO SCALE  
 VAR 2°W (2006)



<b>HONG-KONG</b>	
NDB	377
RW	...
LLZ	109.9
I-HK	...



**Taxi Chart  
RWY13**

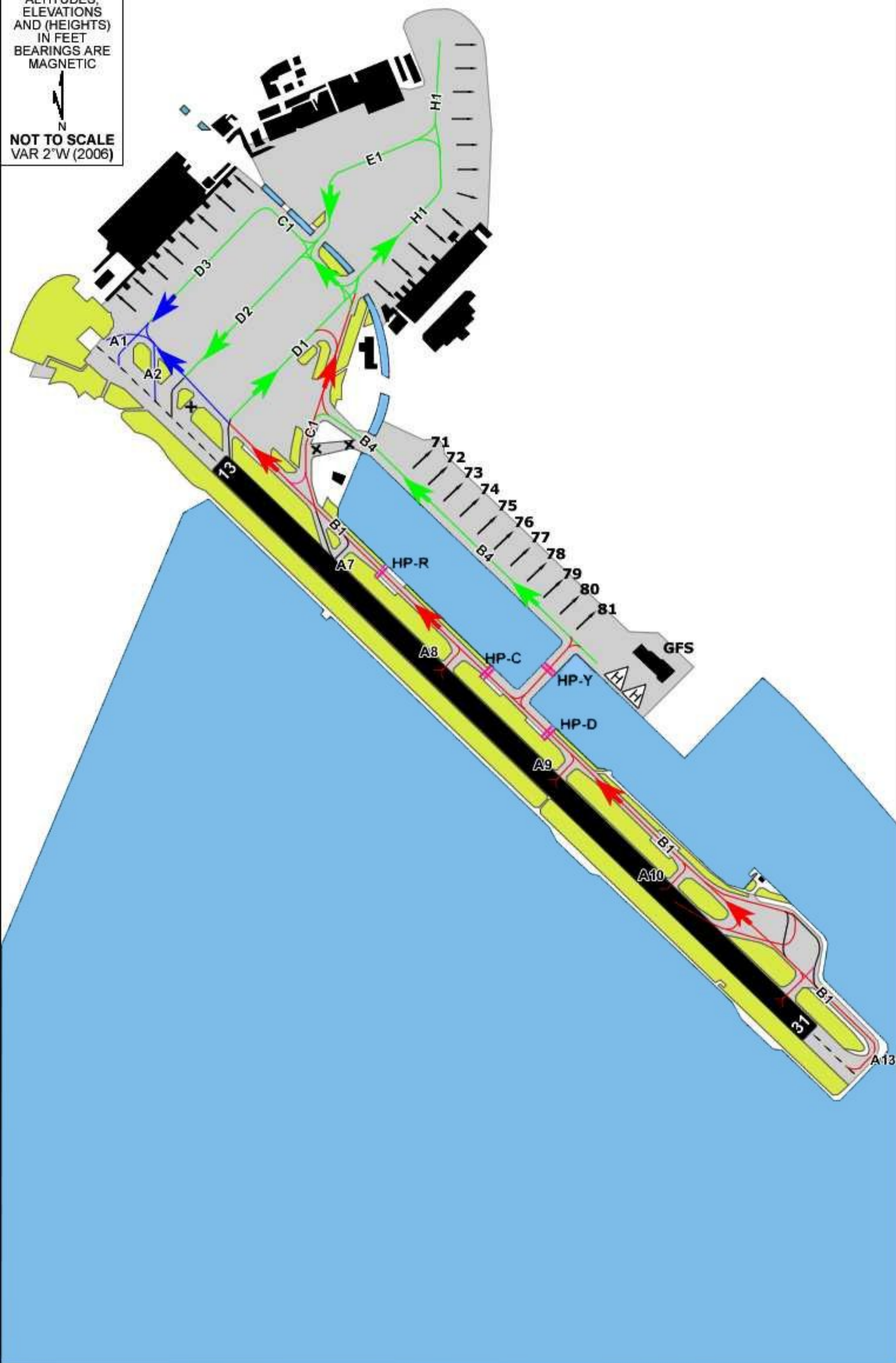
VHHX_DEL	/ Kai Tak Delivery	: 124.65
VHHX_GND	/ Kai Tak Ground	: 121.60
VHHX_TWR	/ Kai Tak Tower	: 118.70

**KAI TAK INTERNATIONAL**  
 Taxi Route for RWY13  
 AERODROME ELEV 15 FT

ALTITUDES,  
 ELEVATIONS  
 AND (HEIGHTS)  
 IN FEET  
 BEARINGS ARE  
 MAGNETIC

N

NOT TO SCALE  
 VAR 2°W (2006)



**Taxi Chart  
RWY31**

VHHX_DEL	/ Kai Tak Delivery	: 124.65
VHHX_GND	/ Kai Tak Ground	: 121.60
VHHX_TWR	/ Kai Tak Tower	: 118.70

**KAI TAK INTERNATIONAL**  
 Taxi Route for RWY31  
 AERODROME ELEV 15 FT

ALTITUDES,  
 ELEVATIONS  
 AND (HEIGHTS)  
 IN FEET  
 BEARINGS ARE  
 MAGNETIC

N

NOT TO SCALE  
 VAR 2°W (2006)

